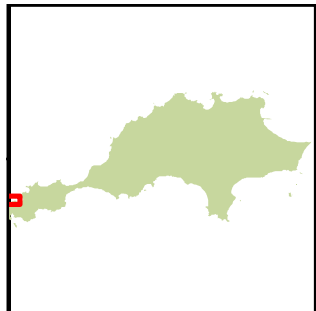







Grid shown at 100 metre intervals Graticule shown at 5 seconds intervals Document Path: M:\GIS\Projects\Rangers\MARINE\Boating Prohibited Areas\Map Documents\NZ Fur Seal_Boating Prohibited2.mxd

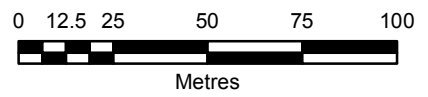


Boating Prohibited Area CATHEDRAL ROCKS

-  Boating Prohibited Markers
-  Boating Prohibited area corners
-  Boating Prohibited Area (NZ Fur Seals)



1:2,000 (A4)



Projection: Universal Transverse Mercator. MGA Zone 50. Datum: GDA94

Produced by: David.Robertson, Rottne Island Authority

Date Saved: 6/06/2017 1:52:06 PM



ROTTNE ISLAND

The Rottne Island Authority does not guarantee that this map is without flaw of any kind and disclaims all liability for any errors, loss or other consequence which may arise from relying on any information depicted.